






## Fearsome Five

Terrain 5 Alexander Valley School  
Distance: 129 Alexander Valley Rd (Hwy 128)




| At    | Go  | For  | On                    |
|-------|---|------|-----------------------|
| 0.0   | L   | 1.4  | Hwy-128               |
| 1.4   | R   | 0.4  | Pine Flat             |
| 1.8   | L   | 2.4  | Red Winery            |
| 4.2   | R   | 25.1 | Geysers               |
| 29.3  | R   | 5.8  | Pine Mountain         |
| 35.1  |    | 5.7  | At Top, Return        |
| 40.8  | L   | 25.2 | Geysers               |
| 66.0  | L   | 2.4  | Red Winery            |
| 68.4  | R   | 0.3  | Pine Flat             |
| 68.7  | L   | 9.6  | Hwy 128 (Alex Valley) |
| 78.3  | L   | 8.0  | Ida Clayton           |
| 86.3  |    | 8.0  | At end, Return        |
| 94.3  | R   | 9.6  | Hwy 128               |
| 103.9 | R   | 11.9 | Pine Flat             |
| 115.8 |  | 11.9 | At top, Return        |
| 127.7 | L   | 1.4  | Hwy 128 (Alex Valley) |
| 129.1 | R   |      | Alex Valley School    |

Led by Marc Moons—766-9803  
Map at <http://ridewithgps.com/routes/59340>



## Fearsome Five

Terrain 5 Alexander Valley School  
Distance: 129 Alexander Valley Rd (Hwy 128)

| At    | Go  | For  | On                    |
|-------|---|------|-----------------------|
| 0.0   | L   | 1.4  | Hwy-128               |
| 1.4   | R   | 0.4  | Pine Flat             |
| 1.8   | L   | 2.4  | Red Winery            |
| 4.2   | R   | 25.1 | Geysers               |
| 29.3  | R   | 5.8  | Pine Mountain         |
| 35.1  |    | 5.7  | At Top, Return        |
| 40.8  | L   | 25.2 | Geysers               |
| 66.0  | L   | 2.4  | Red Winery            |
| 68.4  | R   | 0.3  | Pine Flat             |
| 68.7  | L   | 9.6  | Hwy 128 (Alex Valley) |
| 78.3  | L   | 8.0  | Ida Clayton           |
| 86.3  |    | 8.0  | At end, Return        |
| 94.3  | R   | 9.6  | Hwy 128               |
| 103.9 | R   | 11.9 | Pine Flat             |
| 115.8 |  | 11.9 | At top, Return        |
| 127.7 | L   | 1.4  | Hwy 128 (Alex Valley) |
| 129.1 | R   |      | Alex Valley School    |

Led by Marc Moons—766-9803  
Map at <http://ridewithgps.com/routes/59340>

